

# Cape Town 2

Update: 05 Feb 2010

Download and [Terms & Conditions](#)  
[www.planningcharts.de](http://www.planningcharts.de)  
 Suggestions to:  
[afi.south@planningcharts.de](mailto:afi.south@planningcharts.de)

## AFRICA GENERAL :



call 10 min prior FIR - ENTRY

Air-to-Air **123.45** Uncontrl. Airspace **A2000**

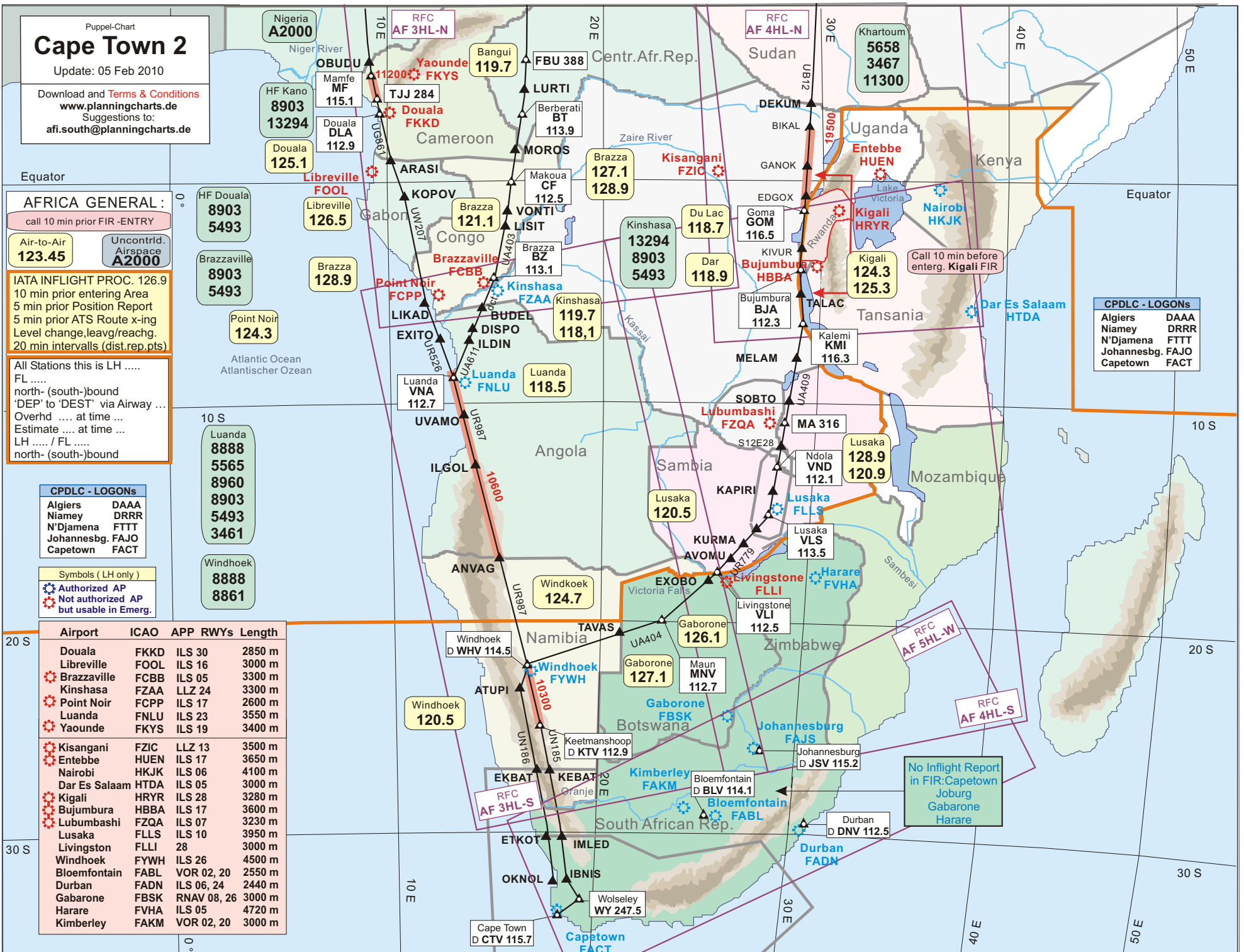
IATA INFLIGHT PROC. 126.9  
 10 min prior entering Area  
 5 min prior Position Report  
 5 min prior ATS Route x-ing  
 Level change, leavg/reachg.  
 20 min intervals (dist.rep pts)

All Stations this is LH .....  
 FL .....  
 north- (south-)bound  
 'DEP' to 'DEST' via Airway ...  
 Overhd ..... at time ...  
 Estimate ..... at time ...  
 LH ..... / FL .....  
 north- (south-)bound

CPDLC - LOGONS	
Algiers	DAAA
Niamey	DRRR
N'Djamena	FTTT
Johannesbg.	FAJO
Capetown	FACT

Symbols (LH only)  
 Authorized AP  
 Not authorized AP but usable in Emerg.

Airport	ICAO	APP RWYs	Length
Douala	FKKD	ILS 30	2850 m
Libreville	FOOL	ILS 16	3000 m
Brazzaville	FCBB	ILS 05	3300 m
Kinshasa	FZAA	LLZ 24	3300 m
Point Noir	FCPP	ILS 17	2600 m
Luanda	FNLU	ILS 23	3550 m
Yaounde	FKYS	ILS 19	3400 m
Kisangani	FZIC	LLZ 13	3500 m
Entebbe	HUEN	ILS 17	3650 m
Nairobi	HKJK	ILS 06	4100 m
Dar Es Salaam	HTDA	ILS 05	3000 m
Kigali	HRYR	ILS 28	3280 m
Bujumbura	HBBA	ILS 17	3600 m
Lubumbashi	FZQA	ILS 07	3230 m
Lusaka	FLLS	ILS 10	3950 m
Livingston	FLLI	28	3000 m
Windhoek	FYWH	ILS 26	4500 m
Bloemfontain	FABL	VOR 02, 20	2550 m
Durban	FADN	ILS 06, 24	2440 m
Gaborone	FBSK	RNAV 08, 26	3000 m
Harare	FVHA	ILS 05	4720 m
Kimberley	FAKM	VOR 02, 20	3000 m



CPDLC - LOGONS	
Algiers	DAAA
Niamey	DRRR
N'Djamena	FTTT
Johannesbg.	FAJO
Capetown	FACT

RFC AF 5HL-W  
 RFC AF 4HL-S

No Inflight Report in FIR: Capetown Joburg Gaborone Harare